

Tillbridge Solar Project
EN010142

Volume 6
Environmental Statement
Figure 3-5b: Indicative Substation B Elevation
Document Reference: EN010142/APP/6.3

Regulation 5(2)(a)
Infrastructure Planning (Applications: Prescribed Forms and
Procedure) Regulations 2009

April 2024
Revision Number: 00

tillbridgesolar.com

PROJECT

TILLBRIDGE SOLAR PROJECT

CLIENT

TILLBRIDGE SOLAR LTD.

CONSULTANT

AECOM
Aldgate Tower
2 Leman Street
London
E1 8FA
Tel +44 (0) 20 7061 7000
www.aecom.com

NOTES

1. THE EQUIPMENT LAYOUTS ARE INDICATIVE AND DIMENSIONS MAY CHANGE ONCE THE EXACT SPECIFICATIONS ARE DETERMINED.
2. DIMENSIONS ARE PRESENTED IN MILLIMETRES UNLESS OTHERWISE STATED.
3. DRAWING SCALE @ A1 = 1:200
4. THIS DRAWING IS TO BE PRINTED IN COLOUR.

KEY

SEE DRAWING NOTES

PURPOSE OF ISSUE

DCO SUBMISSION

APPROVED FOR ISSUE

B	PC	OB	PB
A	OB	KMCD	PB
I/R	DRAWN BY	CHECKED	APPROVED

ISSUE/REVISION

	MARCH 2024	
B	22/08/2023	GIS BUILDING HEIGHT
A	06/04/2023	FIRST REVISION
I/R	DATE	DESCRIPTION

PROJECT NUMBER

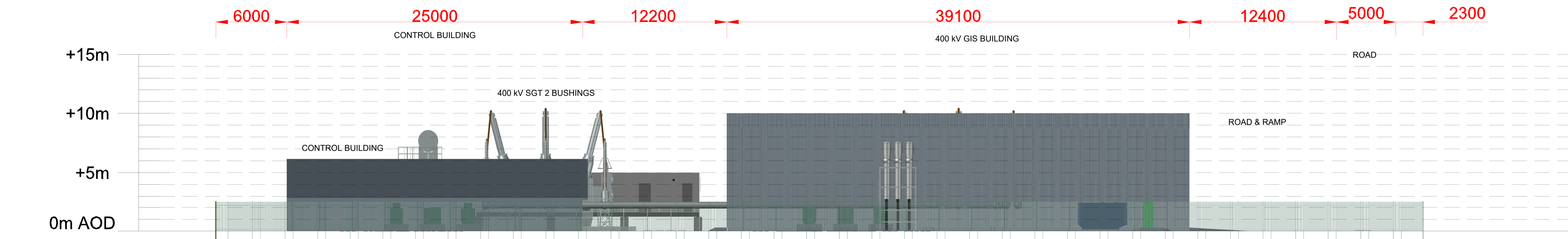
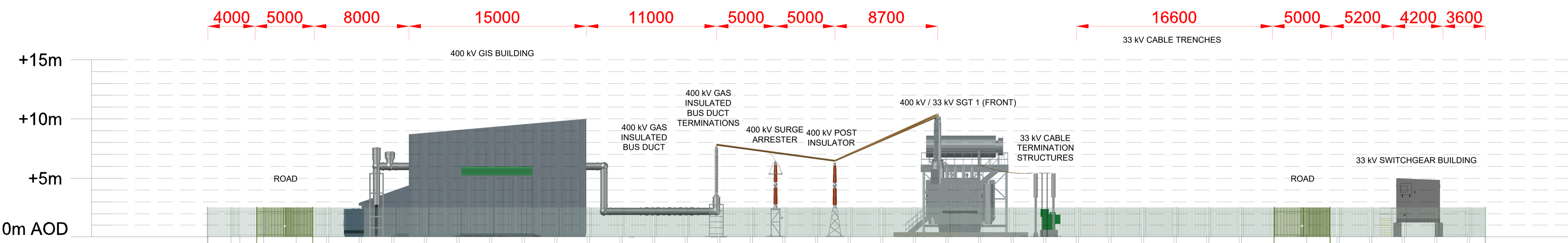
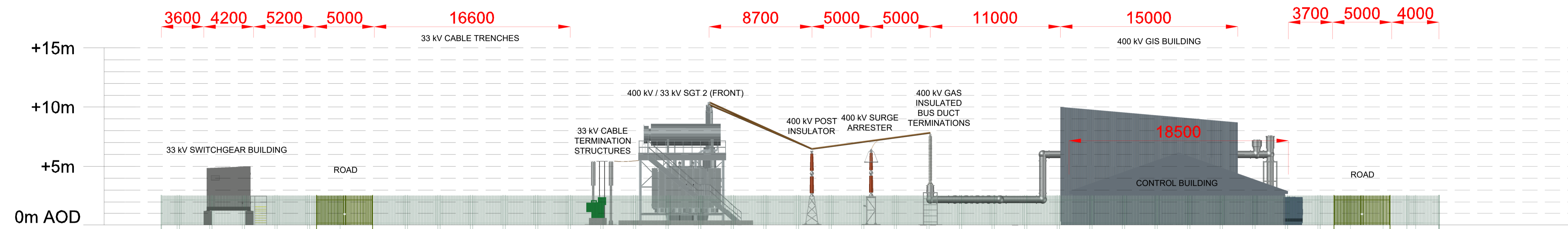
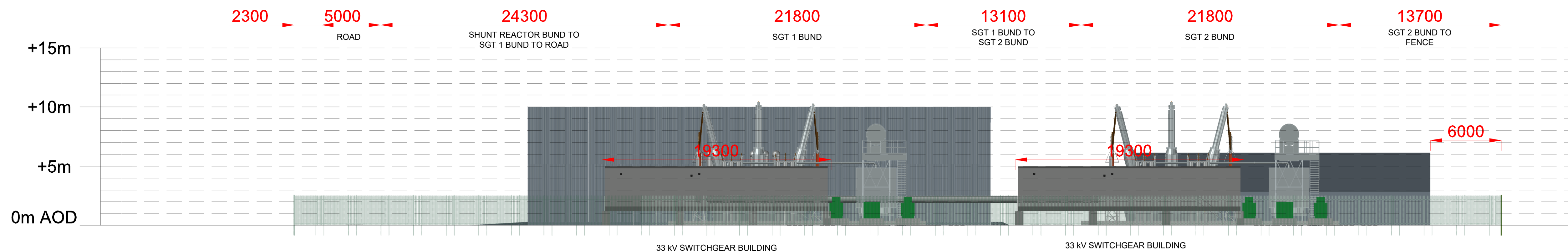
60589004

SHEET TITLE

FIGURE 3-5B: INDICATIVE SUBSTATION B ELEVATION

SHEET NUMBER

60589004-ACM-XX-00-DR-1013



Checked: KMCD Approved: PB

Project Management Initials: Designer: OB

AutocAD Version: 24.2
Last Plotted: 2024.01.29
Filename: C:\USERS\COLLINGR\ONE\DRIVE - AECOM\900 CAD_GIS\SUBSTATION GA DESIGNS\DRAWINGS (CAD)\SUB B\60589004-ACM-DWG-1012-1014.DWG

This drawing has been prepared for the use of AECOM's client. It may not be used, modified, reproduced or relied upon by third parties, except as agreed by AECOM or as required by law. AECOM accepts no responsibility, and denies any liability, whatsoever, to any party that uses or relies on this drawing without AECOM's express written consent. Do not scale this document. All measurements must be obtained from the stated dimensions.